

**TE TAI TOKERAU  
NORTHLAND  
NEW ZEALAND**

# **TRADE MANUAL**



[WWW.NORTHLANDNZ.COM/TRADE](http://WWW.NORTHLANDNZ.COM/TRADE)

# KIA ORA FROM TAITOKERAU NORTHLAND NEW ZEALAND



## CONTENTS

TE TAI TOKERAU  
NORTHLAND  
NEW ZEALAND

Where we are	4
Airports and Transfers	6
Positioning Taitokerau Northland   Brand Pillars	7
Summer   Contrasting Coastlines	8
Autumn   Northern Subtropical Pathways	8
Winter   Māori Living Today	9
Spring   Ancient Living Forests	9
Northland Journeys	10
Key Product   Top Things to See and Do	12
Taitokerau Northland Trade Portal	14

For Trade Travel enquiries, contact:  
Trade Marketing Manager  
Sarah Archer  
+64 21 858 086  
sarah.archer@northlandnz.com

### This Trade Manual is the start of the conversation – selling Taitokerau Northland to the world.

North of Auckland, subtropical Taitokerau Northland's longer summers and milder winters attract tens of thousands of visitors year-round.

Spectacular yet diverse coastlines, marine reserves, kauri forests, and two oceans that collide make Taitokerau Northland – New Zealand's northernmost region – an unmissable destination.

Not only is Taitokerau Northland breathtakingly beautiful, it is also rich beyond belief in culture and historical significance, with both Māori and European history interwoven into the very soul of this place and its people.

With accommodation to suit all budgets including high-end luxury accommodation; world class golf courses; and an eclectic mix of food and beverage providers from farmers' markets and roadside stalls to award-winning restaurants, wineries and artisan boutiques, Taitokerau Northland should be included in any New Zealand travel itinerary.

**Tena koutou  
Nau mai, haere mai ki Te Tai Tokerau.  
Piki mai, kake mai.  
We welcome you to  
Taitokerau Northland.**



### TAITOKERAU NORTHLAND, NEW ZEALAND

Auckland

Wellington

Christchurch

Dunedin





# AIRPORTS & TRANSFERS

Taitokerau Northland has three airports that service domestic flights, and welcomes cruise ships to the Bay of Islands and Marsden Point.



## AUCKLAND CITY DRIVE TIMES

- 2 hour drive to Whangārei
- 3 hour drive to Paihia
- 4 hour drive to Hokianga Harbour
- 4.5 hour drive to Kaitaia

Drive times are approximate



## BAY OF ISLANDS AIRPORT (KERIKERI)

Approximate flight time:  
50 minutes from Auckland



## WHANGĀREI AIRPORT

Approximate flight time:  
40 minutes from Auckland



## KAITAIA AIRPORT

Approximate flight time:  
60 minutes from Auckland



## CRUISE SHIPS

Tender wharves are located in the Bay of Islands at Waitangi, Paihia and Russell. Cruise ships can dock alongside at Northport in Marsden Point, south of Whangārei.



## CLIMATE

Taitokerau Northland is New Zealand's warmest subtropical region. There are 2,000 sunshine hours on average each year. The hottest months are January and February, and winters are mild. Daylight saving is in effect September to April.

# POSITIONING TAITOKERAU NORTHLAND

Taitokerau Northland has always attracted New Zealand holidaymakers because of its pristine white sandy beaches, aquatic playgrounds and relaxed pace - and our summers last a little longer. International visitors are drawn to our authentic Māori culture, natural wonders, and stories about our dual heritage and people (Māori and Pakeha).

Taitokerau Northland is represented by four brand pillars, each one a storytelling champion of the uniqueness of Taitokerau Northland:


## Contrasting Coastlines



## Northern Subtropical Pathway



## Māori Living Today



## Ancient Living Forests





# SUMMER (DEC – FEB)


## CONTRASTING COASTLINES



Average summer temperature:  
24°C high, 14°C low

**Taitokerau Northland's contrasting coastlines are among the best in the world, but unlike most they are not overrun, crowded or commercialised.**

The East Coast beckons a discovery of white sandy beaches, sheltered coves and pristine harbours to gather kaimoana (seafood), dive, swim, sail, snorkel or surf. On the wild West Coast visit shipwrecks, the solitude of empty beaches, the world's oldest and largest kauri trees, prehistoric rock formations, crystal clear freshwater lakes and giant sand dunes.



© Hokianga, West Coast, and Tasman Sea



© Bay of Islands, East Coast, and Pacific Ocean  
(Image: Fullers GreatSights)

# AUTUMN (MAR – MAY)

## NORTHERN SUBTROPICAL PATHWAYS



Average autumn temperature:  
21°C high, 11°C low

**Journey to New Zealand's northernmost point where oceans collide and spirits depart for their ancestral homeland of Hawaiki.**

While autumn starts to descend on the country, Taitokerau Northland's warm weather lingers on, making it an attractive destination for visitors. This is an ideal time of year to enjoy the many walking and cycling tracks and trails, and the region's fresh produce, award-winning wines and restaurants, and artisan food and beverages.



© Te Rerenga Wairua Cape Reinga

# WINTER (JUN – AUG)

## MĀORI LIVING TODAY



Average winter temperature:  
16°C high, 7°C low

**Discover Kupe, the first of the Polynesian Explorers and encounter Māori lifestyles of today.**

When the rest of the country are warming in front of the fire, visitors to Taitokerau Northland are still enjoying the many outdoor activities and stunning scenery.

Around the region you'll find opportunities to discover the Māori language, culture, stories and traditions in Taitokerau Northland. No matter what the time of year, our special places including Waitangi Treaty Grounds are open for business.



© Waitangi Marae



© Flax weaving

# SPRING (SEP – NOV)

## ANCIENT LIVING FORESTS



Average spring temperature:  
19°C high, 10°C low

**Explore ancient kauri forests, walk amongst living giants.**

When you stand before the ancient kauri trees you are in the presence of living entities that were mature trees before any human came to these shores. Explore these ancient living forests, regal with mighty trees that have supported lives and livelihoods for centuries. Remember that despite their immense size these giants are also fragile, and now it is our turn to protect these great guardians of the forest.



© Puketi Forest

# NORTHLAND JOURNEYS

The Northland Journeys beckon you off the beaten track and on to roads less travelled. This unique set of ten superb and stunning road and water based touring routes tell the stories of our region and people, while revealing more of our favourite places and hidden gems.

Download these maps and give them to clients that are visiting Taitokerau Northland, or use them to pitch Taitokerau Northland to the undecided. These maps are tools that will make selling Taitokerau Northland easier providing relevant information about things to see and do, including local tips, from around the region.

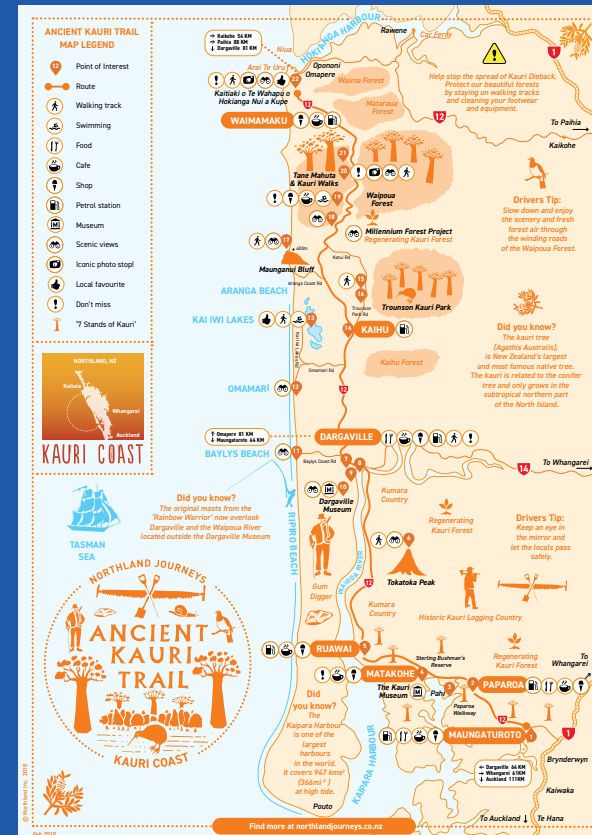
The journeys traverse the wide open beaches of The Welcoming Coast; wander the untamed and dramatic Ancient Kauri Trail; wind through the majestic landscape Where Giants Gather; travel coastal routes into the Wide Blue Yonder; meander through Headlands and Hidden Harbours; reveal The Secret Coast Route; cruise through a place All About Islands; trace the history of Te Ara Coast to Coast; and travel as far north as one can go in Te Hiku o te Ika-a-Maui.



Plan your route around Taitokerau Northland by downloading free Journey maps before you arrive, at [www.northlandjourneys.co.nz](http://www.northlandjourneys.co.nz)

## JOURNEY ARTWORK

Each Northland Journey is depicted in a downloadable and printable PDF map, and associated pin and stamp. The artwork reflects the special wairua (essence), icons and features of each Journey.



### Example: The Ancient Kauri Trail

The seafaring history of Taitokerau Northland's West Coast tells the stories of more than 150 ships, tossed from the unforgiving Tasman Sea and wrecked against the dunes and sandbars.

Museums, old buildings and abandoned railway lines pay homage to the lore of kauri loggers and gumdiggers. And mighty kauri that have withstood the test of time and human intervention still stand tall, strong and proud, providing the links to our ancient past.

Prepare to be awed by this place of dramatic contrasts, through farmland, villages and the ruggedly beautiful beaches of the wild and untamed West Coast, to the peaceful shelter and majesty of the kauri forests.



# KEY PRODUCT

## TOP THINGS TO SEE & DO

### UNDERWATER PLAYGROUND

Head out from Whangārei on the Northland Journey 'Into the Wide Blue Yonder' to the Tutukaka Coast for an unforgettable day with Dive! Tutukaka. Enjoy some diving, snorkelling, stand up paddle boarding or sightseeing at the world-famous Poor Knights Islands Marine Reserve - one of the most spectacular dive spots in the world.

### CRUISE THE ISLANDS OF THE BAY

Cruise the Bay of Islands with Explore, take in the spectacular scenery, watch for wildlife, learn about the rich history, visit the Hole in the Rock, spot marine mammals, or take a ride on the fast boat Ocean Adventure.

### EXPLORE THE EMERGING ART SCENE

Be sure to visit the recently opened Hundertwasser Art Centre & Wairau Māori Art Gallery in the vibrant Whangārei Town Basin. Explore the forested roof and follow the sculpture trail along the Hātea Loop and the Art Trail through the city centre.

### GOURMET FOOD AND HISTORIC CHARM

For more than 100 years, guests from all over the world have enjoyed the warm hospitality of Arcadia Lodge. This heritage house offers luxury accommodation consisting of 5 suites and rooms plus the fully self-contained Arcadia Cottage. It overlooks the stunning Matauwhi Bay, just a short stroll from the village of Russell (also known as Kororareka), New Zealand's first capital town.

### JOURNEY TO WHERE TWO OCEANS COLLIDE

Journey to Aotearoa New Zealand's northernmost point Te Rerenga Wairua Cape Reinga and Ninety Mile Beach in a full day of action and discovery or take a bus tour with Fullers GreatSights.

### DISCOVER FROM ABOVE

Check out the Bay of Islands and Taitokerau Northland from the air with Salt Air for a unique and memorable experience. Have your camera ready to capture the spectacular coastline views and island scenery.

### IMMERSE IN MĀORI CULTURE AT NEW ZEALAND'S BIRTHPLACE

Visit New Zealand's most important historic site, the Waitangi Treaty Grounds in the Bay of Islands. Take a guided tour, watch the incredible Māori cultural performance, and visit the on-site museums; Te Kōngahu and Te Rau Aroha.

### CONNECT WITH NATURE AND WILDLIFE

Hop onboard with Carino Wildlife Cruises and enjoy watching seabirds and marine mammals around the Bay. Stop at a scenic reserve and learn how the team collects sighting data on the wildlife they encounter, you can even help too!

### BAREFOOT IN THE BAY THE KIWI WAY

Join the qualified local team at Barefoot Sailing Adventures to explore the beautiful Bay of Islands. Discover the 'hidden gems', with bespoke day or sunset cruises, and you can even charter the whole boat.

### EAT, DRINK & BE MERRY AT NEW ZEALAND'S OLDEST PUB

After a day at sea, it's time for a drink, dinner, and a night in divine accommodation at New Zealand's oldest licensed hotel, the Duke of Marlborough on the waterfront in Russell. Don't forget to ask about the tales of debauchery from days of old.

### REST, RELAX, UNWIND

Taitokerau Northland offers a wide range of accommodation. After a day at Waitangi or out among the islands of the Bay, relax and unwind at the Copthorne Hotel & Resort Bay of Islands or head to the Scenic Bay of Islands Hotel.

### ANCIENT FORESTS

Taitokerau Northland is home to the best preserved and largest of the remaining kauri forests in New Zealand. Visit on your own or even better, take a guided walk by day or night with Footprints Waipoua. You might even hear kiwi in the wild.

### DISCOVER OUR PIONEERING HISTORY

On the West Coast head to the Kauri Museum, a pride of Taitokerau Northland, which tells the story of our pioneering settlers through the lens of the kauri industry.

### THE FIRST CHAPTER IN NEW ZEALAND'S HISTORY

Located on Taitokerau Northland's West Coast, the stunning Hokianga was the place Kupe, Aotearoa New Zealand's first discoverer, landed over 1000 years ago. The Manea Footprints of Kupe Cultural & Heritage Centre showcases his story, the story that started it all.

### SAIL THE HIGH SEAS

Enjoy the beauty of the ocean wrapped up in nautical memorabilia and history with a day sailing in the Bay of Islands on Taitokerau Northland's iconic tall ship, the R. Tucker Thompson.





# TAITOKERAU NORTHLAND TRADE PORTAL

For more information on trade ready product available in Taitokerau Northland, check out the trade portal on [www.northlandnz.com/trade](http://www.northlandnz.com/trade).

The listings include accommodation and sightseeing options that agents can book on behalf of their clients.

The trade portal houses additional tools including images, maps, suggested itineraries, brochures and publications which help agents to sell and understand Taitokerau Northland more effectively.



📍 Bay of Islands



📍 Whangārei Falls



**TRADE TOOLS INCLUDE  
BROCHURES MAPS ITINERARIES  
PUBLICATIONS SUPPORT**

📍 Museum of Waitangi



HE KŪAKA MĀRANGARANGA  
KŌTAHI TE MANU E RERE  
TAU ATU KI TE TĀHUNA  
TAU ATU, TAU ATU E  
HE TĀNGATA KĒ KŌUTOU  
HE TĀNGATA KĒ MĀTOU  
I ROTO I TĒNEI WHARE  
TĀTOU TĀTOU E

NĀ TĀ KINGI IHAKA

THE GODWITS MOVE TOGETHER  
ONE BIRD FLIES IN  
TO LAND ON THE BANK  
THEN ANOTHER, AND ANOTHER  
YOU ARE A DIFFERENT PEOPLE  
WE ARE A DIFFERENT PEOPLE  
BUT WHEN WE ARE TOGETHER IN THIS HOUSE,  
WE BECOME ONE PEOPLE.

FROM THE VENERABLE SIR KINGI IHAKA



📍 Te Pahi Coastal Track

📍 Northland Inc,  
Level One,  
35 Walton Street,  
Whangārei 0140,  
New Zealand

☎ +64 9 438 5110

✉ tourism@northlandnz.com

📌 @NorthlandNZ

📷 @NorthlandNZ

TE TAI TOKERAU  
NORTHLAND  
NEW ZEALAND

[WWW.NORTHLANDNZ.COM/TRADE](http://WWW.NORTHLANDNZ.COM/TRADE)

©2023